



District Report Card: 2017


State: Punjab	District: Muktsar
Class: 8	Subject: SST
Schools: 51	Students: 1023


Participation/Coverage


Students

<div>GENDER</div> <div></div>	Boys		Girls	
	Number	%	Number	%
	497	48.58	526	51.42

<div>AREA</div> <div></div>	Rural		Urban	
	Number	%	Number	%
	930	90.91	93	9.09

<div>CATEGORY</div> <div></div>	SC		ST		OBC		GEN	
	Number	%	Number	%	Number	%	Number	%
	777	75.95	1	0.10	122	11.93	123	12.02

<div>CWSN</div> <div></div>	LD	VI	HI	S&LD	ID	Oth
	0	3	3	10	1	41

<div>Management</div> <div></div>	Government		Government-aided	
	Number	%	Number	%
	1023	100.00	0	0.00

Average Performance of Students in SST (%)

Overall	Gender		Area		Management		Social Group			
	Male	Female	Rural	Urban	Govt.	Aided	SC	ST	OBC	GEN
32.21	30.49	33.84	32.24	31.90	32.21	0.00	31.17	13.33	34.97	36.21

Performance on Learning Outcomes (LOs)

Learning Outcomes	Description	Average Performance(%)
SST605	Identifies latitudes and longitudes, e.g., poles, equator, tropics, States/UTs of India and other neighboring countries on globe and the world map	48.00
SST610	Locates important historical sites, places on an outline map of India.	22.83
SST625	Describes the functioning of rural and urban local government bodies in sectors like health and education	37.78
SST703	Explains preventive actions to be undertaken in the event of disasters	41.45
SST704	Describes formation of landforms due to various factors	12.12
SST722	Explains the significance of equality in democracy	26.52
SST726	Describes the process of election to the legislative assembly	29.17
SST731	Explains the functioning of media with appropriate examples from newspapers	41.29
SST733	Differentiates between different kinds of markets	30.71
SST734	Traces how goods travel through various market places	40.53
SST802	Describes major crops, types of farming and agricultural practices in her/his own area/state	24.73
SST805	Locates distribution of important minerals e.g. coal and mineral oil on the world map	20.83
SST807	Justifies judicious use of natural resources	44.24
SST809	Draws interrelationship between types of farming and development in different regions of the world	28.22
SST810	Distinguishes the modern period from the medieval and the ancient periods through the use of sources	39.77
SST815	Explains the origin, nature and spread of the revolt of 1857 and the lessons learned from it.	44.04
SST816	Analyses the decline of pre-existing urban centers and handicraft industries and the development of new urban centers and industries in India during the colonial period	22.48
SST818	Analyses the issues related to caste, women, widow remarriage, child marriage, social reforms and the laws and policies of colonial administration towards these issues	37.24
SST823	Applies the knowledge of the Fundamental Rights to find out about their violation, protection and promotion in a given situation	29.13
SST827	Describes the process of making a law. (e.g. Domestic Violence Act, RTI Act, RTE Act)	26.67
SST831	Identifies the role of Government in providing public facilities such as water, sanitation, road, electricity etc., and recognizes their availability	26.42
SST833	Draws bar diagram to show population of different countries/India/states	35.80

Range of Performance of Students who Answered Correctly

Below 30%		30% - 50%		50% - 75%		Above 75%	
Number	%	Number	%	Number	%	Number	%
477	46.63	420	41.06	115	11.24	11	1.08

Lowest Performing Learning Outcomes (LOs)

- 1 - Describes formation of landforms due to various factors (12.12)
- 2 - Locates distribution of important minerals e.g. coal and mineral oil on the world map (20.83)
- 3 - Analyses the decline of pre-existing urban centers and handicraft industries and the development of new urban centers and industries in India during the colonial period (22.48)
- 4 - Locates important historical sites, places on an outline map of India. (22.83)
- 5 - Describes major crops, types of farming and agricultural practices in her/his own area/state (24.73)